



Blackrod Designations of Local Green Spaces

This is a Supporting Document detailing those sites, their location maps and assessments, as justification for their designation as Local Green Spaces in Blackrod Parish for Policy NE1 in Blackrod Neighbourhood Development Plan 2018.

Blackrod NDP - Local Green Space designation – site assessment	
Number 1	
Site name	Nightingale Road – Land on both sides at junction with Chorley Road
Description	Informal Green Space
Plan reference	1
Is the site already protected by policy or legislation e.g. SSSI, LNR, Town and Village Green, Green Belt? If so, why is this considered inadequate?	No
Does the site have planning permission?	No
Is the nominated site a large area (tract) of land?	No - small
Is there a smaller area that could be considered?	No
Is the site reasonably close to the community/ties it serves?	Yes – located within housing development, close to village centre and surrounded by community who use the space.
Which community does the green space serve?	Supports the community surrounding the space, including Nightingale Road and Chorley Road area. Supports both the local residential area and provides a tranquil area of seating, some 100 yards from the village centre.
Particular beauty	Open Space feature in an urban area. Some Planted trees on the site.
Historic significance	1960's original design feature.
Regular/Importance events that occur on site, or would be difficult to replace in the local vicinity.	Only open space in the vicinity offering a place to rest in a tranquil surround. It is an open green vista on a busy road junction in a built up area.
Recreational value	High - Small oasis of green in built up area with seating provision.
Tranquil	Yes
Richness of wildlife	Yes, wild flower planting that encourages wild life.
Site ownership	Bolton Council
How will the site be sustained so that its value and features are maintained and enjoyed in the future?	Owned and managed by Bolton Council
Is the site suitable for LGS designation?	Yes

Blackrod NDP - Local Green Space designation – site assessment	
Number 2	
Site name	Coniston road – Land opposite number 29
Description	Informal Green Space
Plan reference	2
Is the site already protected by policy or legislation e.g. SSSI, LNR, Town and Village Green, Green Belt? If so, why is this considered inadequate?	No
Does the site have planning permission?	No
Is the nominated site a large area (tract) of land?	No - Small
Is there a smaller area that could be considered?	No
Is the site reasonably close to the community/ties it serves?	Yes, located within the housing development and surrounded by the community who use the space
Which community does the green space serve?	Supports the community surrounding the space, including Coniston Road and Nightingale Road area. Supports both the local residential area and ensuring that children/young people/ adults have access to an open space.
Particular beauty	Open Space feature in an urban area.
Historic significance	1960's original design feature.
Regular/Importance events that occur on site, or would be difficult to replace in the local vicinity	Community venue for all ages and only open space within the vicinity.
Recreational value	High – local green play area for children
Tranquil	Yes
Richness of wildlife	Trees and hedgerow encourage wildlife.
Site ownership	Bolton Council
How will the site be sustained so that its value and features are maintained and enjoyed in the future?	Bolton Council
Is the site suitable for LGS designation?	Yes

Blackrod NDP - Local Green Space designation – site assessment	
Number 3	
Site name	Chorley Road – Land at junction with A6
Description	Informal Green Area
Plan reference	
Is the site already protected by policy or legislation e.g. SSSI, LNR, Town and Village Green, Green Belt? If so, why is this considered inadequate?	No
Does the site have planning permission?	No
Is the nominated site a large area (tract) of land?	No - small
Is there a smaller area that could be considered?	No
Is the site reasonably close to the community/ties it serves?	Yes
Which community does the green space serve?	Blackrod Community generally
Particular beauty	Open green area planted with flowers, shrubs and a tree by the community as feature entry gateway to the village.
Historic significance	Feature area created by community in 1990's
Regular/Importance events that occur on site, or would be difficult to replace in the local vicinity	None
Recreational value	Not known
Tranquil	Yes
Richness of wildlife	Tree, shrubs and planted area attracts wildlife.
Site ownership	Highways?
How will the site be sustained so that its value and features are maintained and enjoyed in the future?	Continued maintenance by Community volunteers.
Is the site suitable for LGS designation?	Yes

Blackrod NDP - Local Green Space designation – site assessment	
Number 4	
Site name	Ridgeway – Land at junction with New Street.
Description	Informal Green Space
Plan reference	4
Is the site already protected by policy or legislation e.g. SSSI, LNR, Town and Village Green, Green Belt? If so, why is this considered inadequate?	No
Does the site have planning permission?	No
Is the nominated site a large area (tract) of land?	No - small
Is there a smaller area that could be considered?	No
Is the site reasonably close to the community/ties it serves?	Yes, located central to the community it serves.
Which community does the green space serve?	Ridgeway, Church Street and Whitehall Lane. Although it's central position also supports the surrounding community that visit the adjacent shops.
Particular beauty	Yes. Planters, benches and wicker figure provided by community groups.
Historic significance	This has been an open space since 1960's.
Regular/Importance events that occur on site, or would be difficult to replace in the local vicinity	Space for local residents to meet and enjoy the surrounds. It is an open green area in a busy central area of the village on a road junction in a built up area.
Recreational value	Yes. Viewed as a community hub area amongst the amenities of the village.
Tranquil	Yes
Richness of wildlife	Trees, Plants and grassed area attract wildlife.
Site ownership	Bolton Council
How will the site be sustained so that its value and features are maintained and enjoyed in the future?	An important space for the community, supported by local residents and groups who undertake regular planting, mowing and keep the space clear of litter.
Is the site suitable for LGS designation?	Yes

Blackrod NDP - Local Green Space designation – site assessment	
Number 5	
Site name	Whitehall Lane – Land opposite numbers 23b to 41.
Description	Informal Green Space
Plan reference	5
Is the site already protected by policy or legislation e.g. SSSI, LNR, Town and Village Green, Green Belt? If so, why is this considered inadequate?	No protection at this time apart from public open space. Area vulnerable to planning applications as an 'infill site'. Owned by Bolton Council who would benefit from the land being developed. They have sold off tracts of open space in the past for housing development.
Does the site have planning permission?	No
Is the nominated site a large area (tract) of land?	No
Is there a smaller area that could be considered?	No
Is the site reasonably close to the community/ties it serves?	Yes, located within housing development and surrounded by community who use the space.
Which community does the green space serve?	Whitehall Lane, Lathom Road and Coniston Road.
Particular beauty	Largely grassed area with boundary of trees, shrubs and wild plants.
Historic significance	This has been an opens space since the 1960's when the surrounding housing developments were constructed.
Regular/Importance events that occur on site, or would be difficult to replace in the local vicinity	Area for local residents to meet, young children to play, dog walkers to take their dogs. It is an open green space in the middle of residential dwellings. This site is ideal as a local community area and could be enhanced to the benefits of all ages.
Recreational value	High, used as convenient green space to meet and for children to play.
Tranquil	Yes
Richness of wildlife	Trees, shrubs and wild flowers along border with residential development attract wildlife.
Site ownership	Bolton Council
How will the site be sustained so that its value and features are maintained and enjoyed in the future?	Bolton Council
Is the site suitable for LGS designation?	Yes

Blackrod NDP - Local Green Space designation – site assessment	
Number 6	
Site name	Greenbarn Way – Land opposite number 2 to 6
Description	Informal Green Space
Plan reference	6
Is the site already protected by policy or legislation e.g. SSSI, LNR, Town and Village Green, Green Belt? If so, why is this considered inadequate?	No
Does the site have planning permission?	No
Is the nominated site a large area (tract) of land?	No
Is there a smaller area that could be considered?	No
Is the site reasonably close to the community/ties it serves?	Located within the residential community it serves.
Which community does the green space serve?	Greenbarn Way and Manchester Road.
Particular beauty	Yes. Trees and boundary hedgerow provide habitats for wild life. Wild flowers and grassed area. Location is also a key point for vista across greenbelt - Borsdane brook area to Aspull moor.
Historic significance	This has been an open space since the 1970's development of the residential area it supports.
Regular/Importance events that occur on site, or would be difficult to replace in the local vicinity	Area for local residents to meet, dog walkers to walk their dogs and children to play. This is also part of an area that has been identified for a Community Orchard.
Recreational value	Yes, viewed as a wild flower area and visual open space looking out over the countryside.
Tranquil	Yes
Richness of wildlife	Wild flowers, grass, hedgerows and numerous trees attract wildlife including birds, bees and butterflies.
Site ownership	Bolton Council
How will the site be sustained so that its value and features are maintained and enjoyed in the future?	Bolton Council plus potential for Community involvement with the Orchard area.
Is the site suitable for LGS designation?	Yes

Blackrod NDP - Local Green Space designation – site assessment	
Number 7	
Site name	Greenbarn Way – Land in front of Number 8 to 18
Description	Informal Green Space
Plan reference	7
Is the site already protected by policy or legislation e.g. SSSI, LNR, Town and Village Green, Green Belt? If so, why is this considered inadequate?	No
Does the site have planning permission?	No
Is the nominated site a large area (tract) of land?	No
Is there a smaller area that could be considered?	No
Is the site reasonably close to the community/ties it serves?	Yes, located within the Housing development area.
Which community does the green space serve?	Greenbarn Way.
Particular beauty	Provides a green space in front of a row of terraced style housing, set back from the main Greenbarn Way road.
Historic significance	This has been an open space since the 1970's development of the residential area it supports.
Regular/Importance events that occur on site, or would be difficult to replace in the local vicinity	Area for local residents to enjoy, young children to play, dog walkers to take their dogs.
Recreational value	A visual area in front of the local row of housing for residents to enjoy.
Tranquil	Yes
Richness of wildlife	Yes, trees, shrubs and hedgerow encourages wildlife.
Site ownership	Bolton Council
How will the site be sustained so that its value and features are maintained and enjoyed in the future?	Bolton Council
Is the site suitable for LGS designation?	Yes

Blackrod NDP - Local Green Space designation – site assessment	
Number 8	
Site name	Greenbarn Way – Land between Number 47 and 57
Description	Informal Green Space
Plan reference	8
Is the site already protected by policy or legislation e.g. SSSI, LNR, Town and Village Green, Green Belt? If so, why is this considered inadequate?	No
Does the site have planning permission?	No
Is the nominated site a large area (tract) of land?	No
Is there a smaller area that could be considered?	No
Is the site reasonably close to the community/ties it serves?	Yes, located within the housing development and surrounded by the community who use it.
Which community does the green space serve?	Greenbarn Way and Shawbury Close.
Particular beauty	Yes, Open Space feature provides a break in the housing development.
Historic significance	This has been an open space since the 1970's development of the residential area it supports.
Regular/Importance events that occur on site, or would be difficult to replace in the local vicinity	Used by the local community, an area for young children to play, used by dog walkers and others as a "special" local green space. Connects through the development via ginnels and open access. Provides a track way for farmers' access to fields and has been used as an emergency air ambulance landing area.
Recreational value	High – green space within built up area.
Tranquil	Yes
Richness of wildlife	Trees and hedgerow opening onto countryside encourages wildlife.
Site ownership	Bolton Council
How will the site be sustained so that its value and features are maintained and enjoyed in the future?	Bolton Council
Is the site suitable for LGS designation?	Yes

Blackrod NDP - Local Green Space designation – site assessment	
Number 9	
Site name	Vicarage Road – Land at Greenbarn Junction and next to Old Vicarage
Description	Informal Green Space
Plan reference	9
Is the site already protected by policy or legislation e.g. SSSI, LNR, Town and Village Green, Green Belt? If so, why is this considered inadequate?	No
Does the site have planning permission?	No
Is the nominated site a large area (tract) of land?	No
Is there a smaller area that could be considered?	No
Is the site reasonably close to the community/ties it serves?	Yes
Which community does the green space serve?	Vicarage Road, Greenbarn Way and Manchester Road
Particular beauty	Open Space feature in an urban area.
Historic significance	This has been an open space since the Vicarage Road development in the 1960's where the road was built to join Manchester Road at Pool Green close to the old Vicarage.
Regular/Importance events that occur on site, or would be difficult to replace in the local vicinity	It is an open green vista on a busy road junction leading from Manchester Road. Area for dog walkers and others.
Recreational value	High – green space within built up area.
Tranquil	Yes.
Richness of wildlife	Yes, surrounding trees and wild flowers encourage wildlife.
Site ownership	Bolton Council
How will the site be sustained so that its value and features are maintained and enjoyed in the future?	Bolton Council
Is the site suitable for LGS designation?	Yes

Blackrod NDP - Local Green Space designation – site assessment	
Number 10	
Site name	Vicarage Road – Land at junction of Vicarage Road and Manchester Road near Pool Green.
Description	Informal Garden space
Plan reference	10
Is the site already protected by policy or legislation e.g. SSSI, LNR, Town and Village Green, Green Belt? If so, why is this considered inadequate?	No
Does the site have planning permission?	No
Is the nominated site a large area (tract) of land?	No - small
Is there a smaller area that could be considered?	No
Is the site reasonably close to the community/ties it serves?	Yes, located central to the community it serves.
Which community does the green space serve?	Supports the community surrounding the space, including Manchester Road, Greenbarn Way and Vicarage Road areas. Supported by the local community Cemetery/Gardening group.
Particular beauty	Yes. Regularly maintained by the local Community Group ensuring richness of planting every year of range of plants and shrubs.
Historic significance	This has been a small open space since the early housing developments of the 1960's.
Regular/Importance events that occur on site, or would be difficult to replace in the local vicinity	Area for local residents to meet and young children to play. It is an open green vista on a busy road junction. It is viewed as a "special" local green space and affectionately known as the "Rose Garden" due to its early abundance of roses.
Recreational value	High – viewed as a community meeting place and an area to sit and enjoy the green space.
Tranquil	Yes.
Richness of wildlife	Surrounding trees and range of planted flowers and shrubs encourages wildlife.
Site ownership	Bolton Council
How will the site be sustained so that its value and features are maintained and enjoyed in the future?	Blackrod Cemetery/Gardening Group with Bolton Council
Is the site suitable for LGS designation?	Yes

Blackrod NDP - Local Green Space designation – site assessment	
Number 11	
Site name	Vicarage Road Playing Field – Land associated with the Community Centre
Description	Playing Field
Plan reference	11
Is the site already protected by policy or legislation e.g. SSSI, LNR, Town and Village Green, Green Belt? If so, why is this considered inadequate?	No protection apart from recreational space. This land has been the subject of potential residential development in the past so the area could be vulnerable to planning applications.
Does the site have planning permission?	No
Is the nominated site a large area (tract) of land?	No - medium
Is there a smaller area that could be considered?	No, only playing area in the vicinity that has a full size football pitch.
Is the site reasonably close to the community/ties it serves?	Yes, located central to the community it serves.
Which community does the green space serve?	Supports both the local residential area and other local and cross boundary communities and ensures that children/young people and adults have a place where they can undertake sports & training, including football and rounders. Has a Community facility on site that helps support local community events and provides changing rooms & showers for the various sports activities.
Particular beauty	Open space feature in an urban area.
Historic significance	Has been in use as a local open space since the Vicarage Road housing development of the 1960's.
Regular/Importance events that occur on site, or would be difficult to replace in the local vicinity	Supports and houses Blackrod Town Football Club as well as a number of local ladies rounders teams. League matches played every Saturday and used by local football teams. Supports junior football through Blackrod AFC. Has been used for local community fund raiser events including Celebrity/All Star football matches.
Recreational value	Extensive – The community has no other local green space within that locality; the space is situated towards the middle of the conurbation.
Tranquil	No.
Richness of wildlife	Surrounding trees and large shrub area encourages wildlife.
Site ownership	Bolton Council
How will the site be sustained so that its value and features are maintained and enjoyed in the future?	Blackrod Sports and Community Centre and Bolton Council
Is the site suitable for LGS designation?	Yes.

Blackrod NDP - Local Green Space designation – site assessment	
Number 12	
Site name	Vicarage Road West Playing Field – Land between Half Acre and the Cricket Club.
Description	Playground/Playing Field
Plan reference	12
Is the site already protected by policy or legislation e.g. SSSI, LNR, Town and Village Green, Green Belt? If so, why is this considered inadequate?	No
Does the site have planning permission?	No
Is the nominated site a large area (tract) of land?	No - medium
Is there a smaller area that could be considered?	No, area includes only playground in the vicinity.
Is the site reasonably close to the community/ties it serves?	Yes, located centrally to the community it serves.
Which community does the green space serve?	The Playground serves the local community along Vicarage Road and all adjoining roads. The Playing field serves the same community as well as the wider community who use the facility for football and rounders.
Particular beauty	Open space feature in an urban area.
Historic significance	Has been in use as a local open space with playground since the Vicarage Road housing development of the 1960's.
Regular/Importance events that occur on site, or would be difficult to replace in the local vicinity	The Playground is used daily by young children and is a meeting place for young families and their children. The Playing field acts as a second pitch for Blackrod Town FC and other sporting activities such as rounders.
Recreational value	Extensive – The community has no other local green space with a playground within that locality; the space is situated towards the middle of the conurbation.
Tranquil	No
Richness of wildlife	Surrounding trees and hedgerows encourage wildlife.
Site ownership	Bolton Council
How will the site be sustained so that its value and features are maintained and enjoyed in the future?	Bolton Council
Is the site suitable for LGS designation?	Yes.

Blackrod NDP - Local Green Space designation – site assessment	
Number 13	
Site name	Cranleigh Close – Land adjoining Cranleigh Close and Manchester Road
Description	Informal Open Space
Plan reference	13
Is the site already protected by policy or legislation e.g. SSSI, LNR, Town and Village Green, Green Belt? If so, why is this considered inadequate?	No
Does the site have planning permission?	No
Is the nominated site a large area (tract) of land?	No - small
Is there a smaller area that could be considered?	No
Is the site reasonably close to the community/ties it serves?	Yes
Which community does the green space serve?	Manchester Road, Cranleigh Close and access to Greenbarn Way.
Particular beauty	Open Green Space where the urban development of the 1970's meets the older dwellings of the village. Community planter provides added colour to the space.
Historic significance	This has been an open space and access route since the 1970's development of the residential area it supports.
Regular/Importance events that occur on site, or would be difficult to replace in the local vicinity	Used by all the community as a main pedestrian way through from Manchester Road to the 1970's housing development which surrounds Greenbarn way. The green space is also used by the Community Cemetery/Gardening Group as a site for a planter which is regularly maintained and stocked with colourful flowers.
Recreational value	Yes. Oasis of green in a built up area.
Tranquil	Yes.
Richness of wildlife	Border hedges and trees encourage wildlife as does the planter with its variety of flowers.
Site ownership	Bolton Council
How will the site be sustained so that its value and features are maintained and enjoyed in the future?	Bolton Council with Community Cemetery/Gardening Group
Is the site suitable for LGS designation?	Yes.

Blackrod NDP - Local Green Space designation – site assessment	
Number 14	
Site name	Blackrod Cemetery
Description	Cemetery & Old Crematorium(chapel)
Plan reference	14
Is the site already protected by policy or legislation e.g. SSSI, LNR, Town and Village Green, Green Belt? If so, why is this considered inadequate?	No
Does the site have planning permission?	No
Is the nominated site a large area (tract) of land?	No - Medium
Is there a smaller area that could be considered?	No
Is the site reasonably close to the community/ties it serves?	Yes, central to the village.
Which community does the green space serve?	Blackrod Parish
Particular beauty	Yes. Green space with cultivated areas of planting, trees and hedgerows, Community planter and seating areas. Panoramic vista from the cemetery across to Rivington and Angelzarke moor.
Historic significance	Yes. The Cemetery was first sanctioned in 1884 with the first burial being in 1886. The chapel was built in 1886, designed by prolific local architect Richard Knill Foreman. The war memorial was added to the Cemetery space in 1921.
Regular/Importance events that occur on site, or would be difficult to replace in the local vicinity	Remembrance services held at the war memorial and parades commence from the cemetery area and up through the village to St.Katherines Church. The area is considered to be a “special” place of peace and reflection. Community Cemetery/Gardening Group use the old chapel as their base, maintain the Cemetery together with Bolton personnel and look after the planter on a regular basis.
Recreational value	Difficult to quantify but used by dog walkers and is a place for mourners.
Tranquil	Yes
Richness of wildlife	Extensive due to flower planting, trees and hedgerows.
Site ownership	Bolton Council
How will the site be sustained so that its value and features are maintained and enjoyed in the future?	Bolton Council and Community Cemetery/Gardening Group
Is the site suitable for LGS designation?	Yes

Blackrod NDP - Local Green Space designation – site assessment	
Number 15	
Site name	Wighams Terrace – Land fronting the terrace up to Manchester Road
Description	Informal Open space
Plan reference	15
Is the site already protected by policy or legislation e.g. SSSI, LNR, Town and Village Green, Green Belt? If so, why is this considered inadequate?	No
Does the site have planning permission?	No
Is the nominated site a large area (tract) of land?	No - Small
Is there a smaller area that could be considered?	No
Is the site reasonably close to the community/ties it serves?	Yes.
Which community does the green space serve?	Manchester Road and The Cheethams.
Particular beauty	Yes, Tree and hedge boundary with seating area in a green space. Open Vista across Manchester Road and open fields to Rivington & the Pike.
Historic significance	Wighams Terrace is on the opposite side of Manchester Road to a building called Wighams Institute which was erected in 1912 and was to commemorate the memory of Thomas Wigham who had died in a tragic accident at Scot Lane Colliery. The Wighams Institute building no longer exists and a house now stands in its place.
Regular/Importance events that occur on site, or would be difficult to replace in the local vicinity	A Christmas tree with festive lighting is erected in the space every December. Only Open Space in the vicinity along a busy Manchester Road.
Recreational value	Yes. Viewed as a community meeting place and an area to sit and enjoy the green space.
Tranquil	Yes.
Richness of wildlife	Boundary Trees and hedgerows encourage wildlife.
Site ownership	Bolton Council
How will the site be sustained so that its value and features are maintained and enjoyed in the future?	Bolton Council
Is the site suitable for LGS designation?	Yes

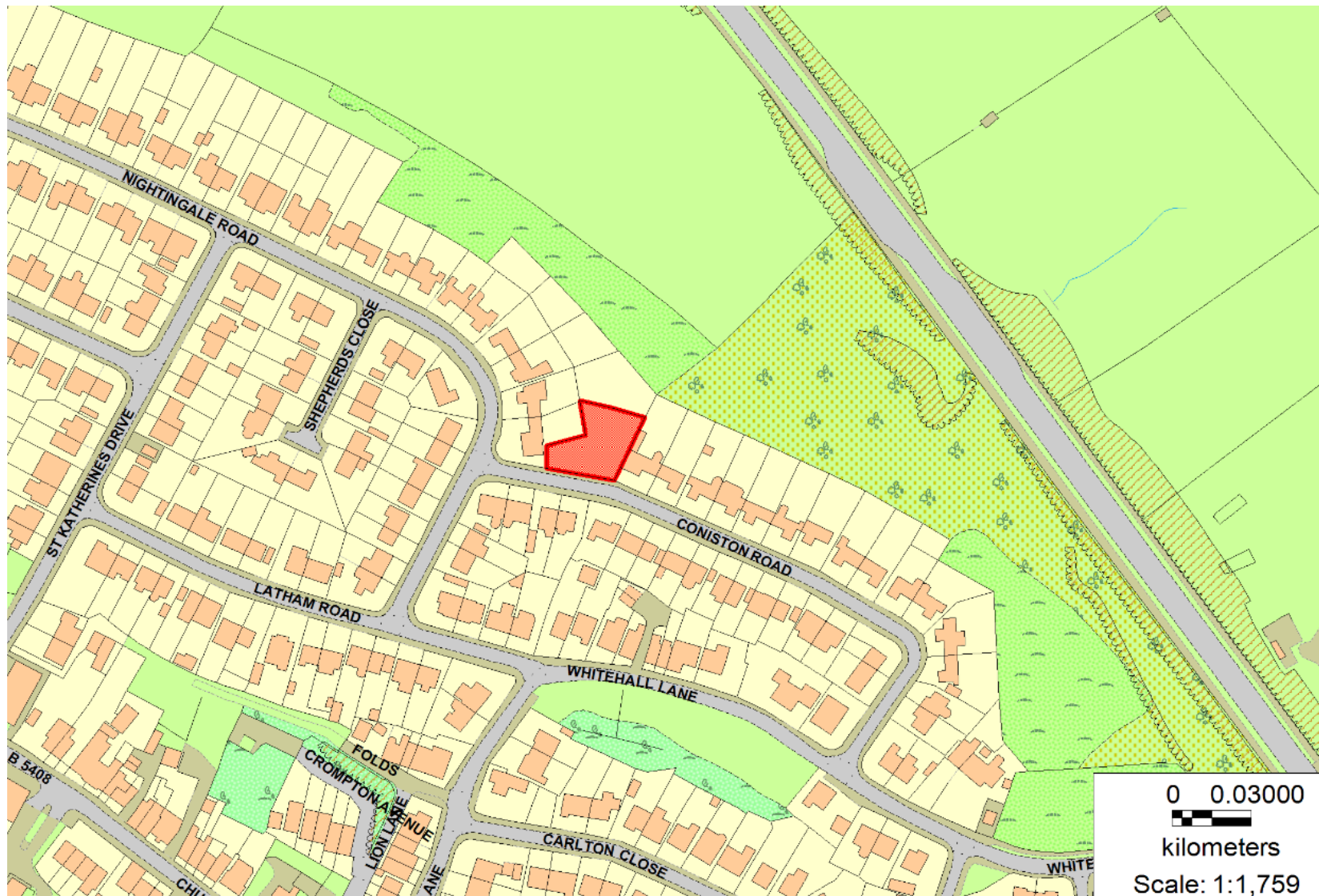
Blackrod NDP - Local Green Space designation – site assessment	
Number 16	
Site name	Manchester Road – Land at junction with A6 By-Pass
Description	Informal Open Space
Plan reference	16
Is the site already protected by policy or legislation e.g. SSSI, LNR, Town and Village Green, Green Belt? If so, why is this considered inadequate?	No
Does the site have planning permission?	No
Is the nominated site a large area (tract) of land?	No - Small
Is there a smaller area that could be considered?	No
Is the site reasonably close to the community/ties it serves?	Yes
Which community does the green space serve?	Manchester Road and Scot Lane
Particular beauty	Numerous Trees on the space, with hedgerows and wild flowers.
Historic significance	This has been an Open Space since the creation of the A6 Bypass in 1934
Regular/Importance events that occur on site, or would be difficult to replace in the local vicinity	This space has been earmarked within the Neighbourhood Plan as the site for a landmark Gateway structure. This structure would complement and enhance the space and provide a quality statement at a main entrance point to the village.
Recreational value	This space adjoins the playing field & playground detailed under number 17
Tranquil	Yes
Richness of wildlife	Trees, hedgerows and wild flowers attract and encourage wildlife.
Site ownership	Bolton Council
How will the site be sustained so that its value and features are maintained and enjoyed in the future?	Bolton Council
Is the site suitable for LGS designation?	Yes

Blackrod NDP - Local Green Space designation – site assessment	
Number 17	
Site name	Scot Lane – Land at the Manchester Road Play Area.
Description	Playground and informal open Space.
Plan reference	17
Is the site already protected by policy or legislation e.g. SSSI, LNR, Town and Village Green, Green Belt? If so, why is this considered inadequate?	No
Does the site have planning permission?	No
Is the nominated site a large area (tract) of land?	No
Is there a smaller area that could be considered?	No
Is the site reasonably close to the community/ties it serves?	Yes
Which community does the green space serve?	Manchester Road, Dorning Street, Scot Lane, The Cheethams, Eskdale Avenue and Newlands Drive.
Particular beauty	Only Open Green Space at this end of the village with small wooded area, Hedgerows and wild flowers.
Historic significance	Original Land area created through the construction of the A6 By-Pass in 1934.
Regular/Importance events that occur on site, or would be difficult to replace in the local vicinity	The playing field has goal posts erected and is used frequently. The area also has a reasonable stocked playground with facilities & equipment for young children.
Recreational value	Yes, very high for little children to young adults/teenagers.
Tranquil	Yes.
Richness of wildlife	Trees, hedgerows and wild flowers encourage wildlife.
Site ownership	Bolton Council
How will the site be sustained so that its value and features are maintained and enjoyed in the future?	Bolton Council
Is the site suitable for LGS designation?	Yes

LGS Site Reference 1 - Boundary Map



LGS Site Reference 2 - Boundary Map



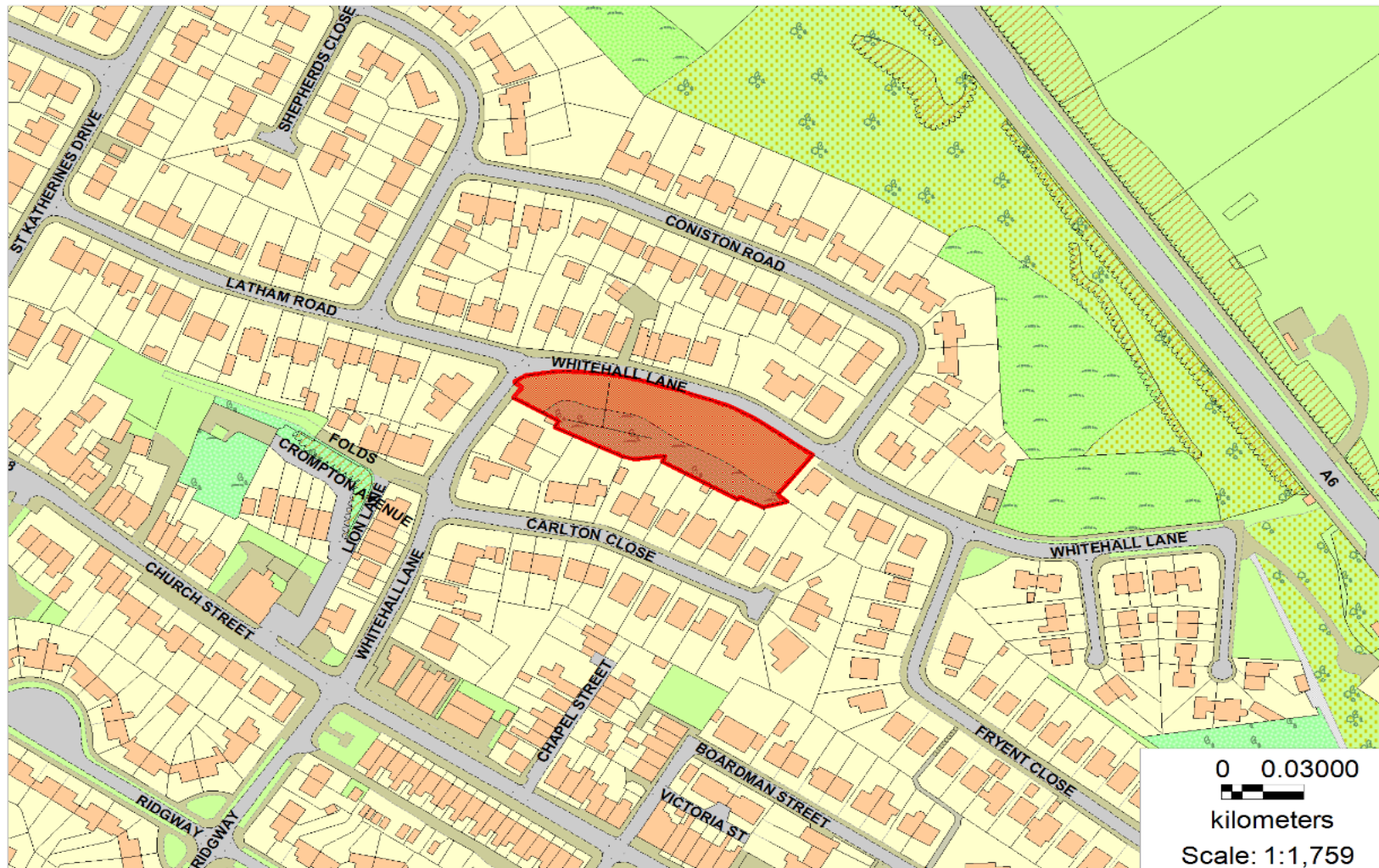
LGS Site Reference 3 - Boundary Map



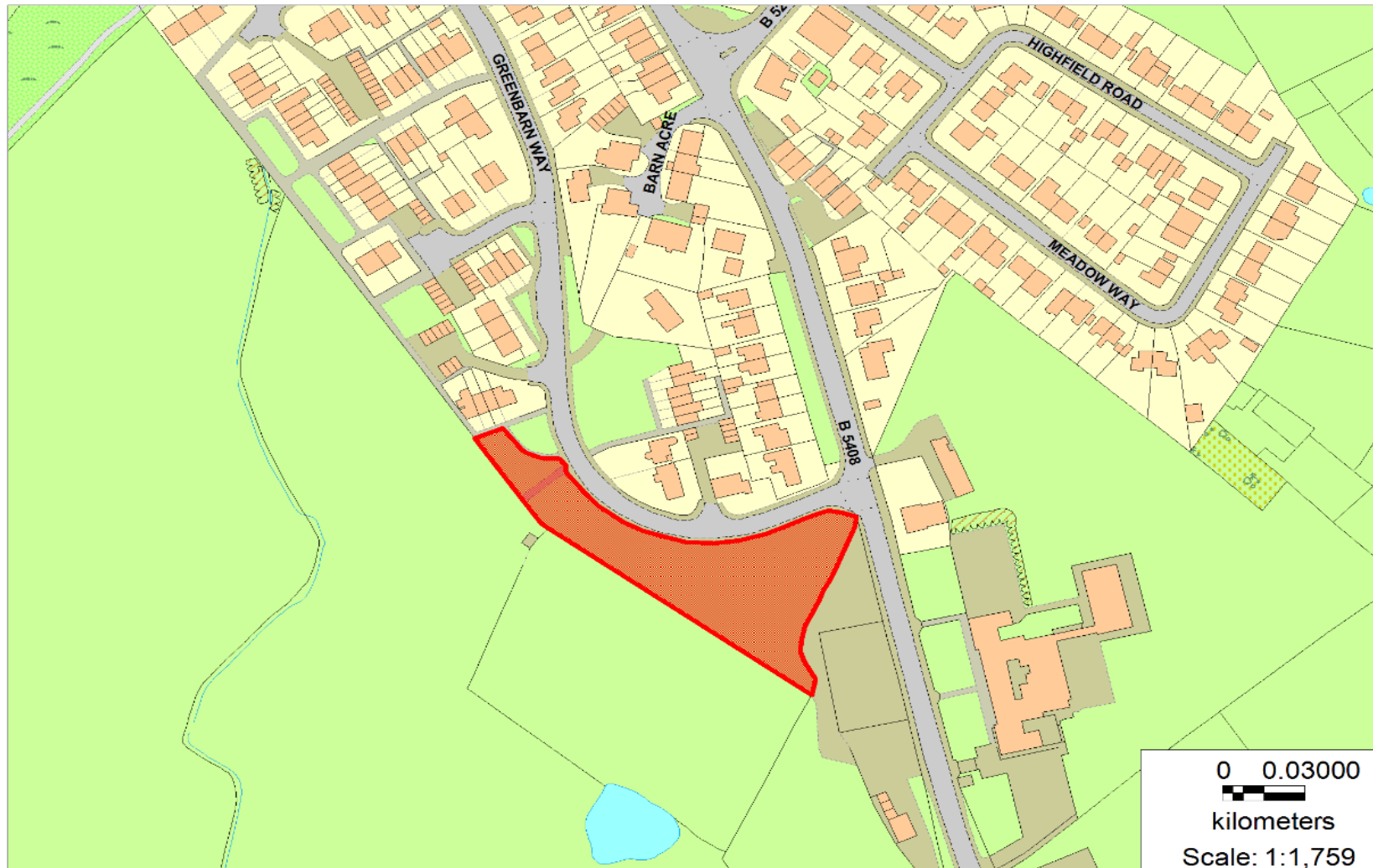
LGS Site Reference 4 - Boundary Map



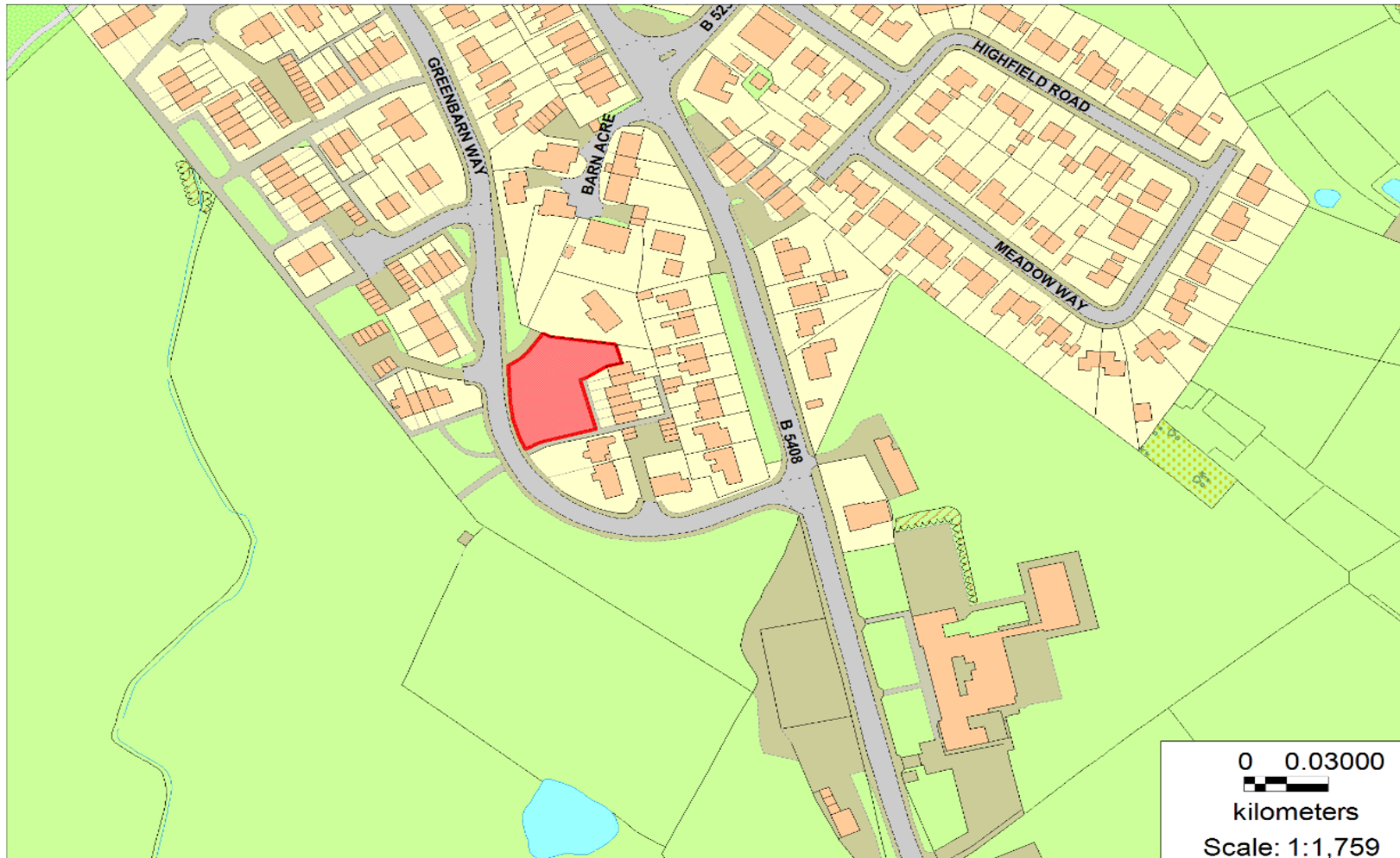
LGS Site Reference 5 - Boundary Map



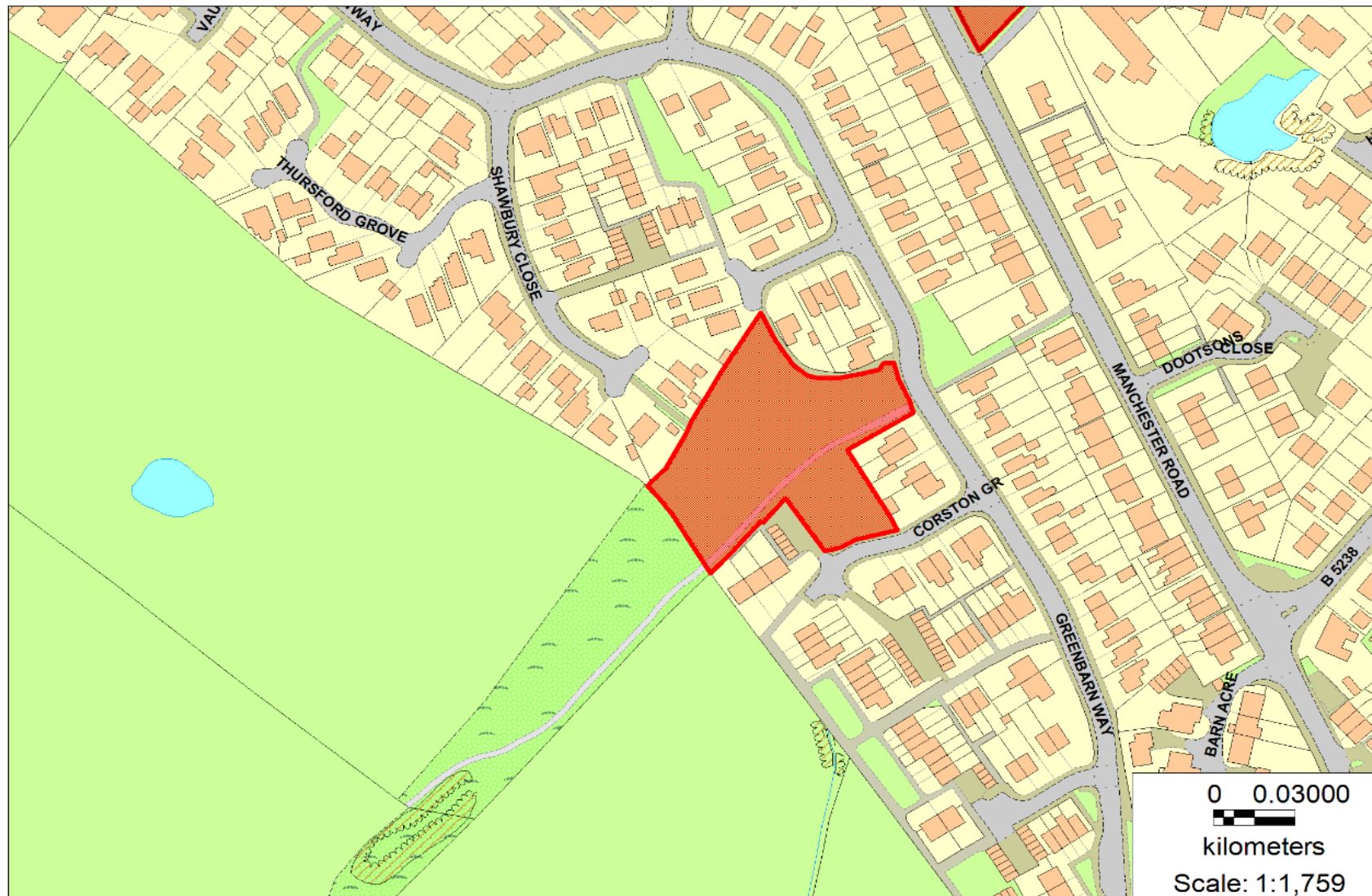
LGS Site Reference 6 - Boundary Map



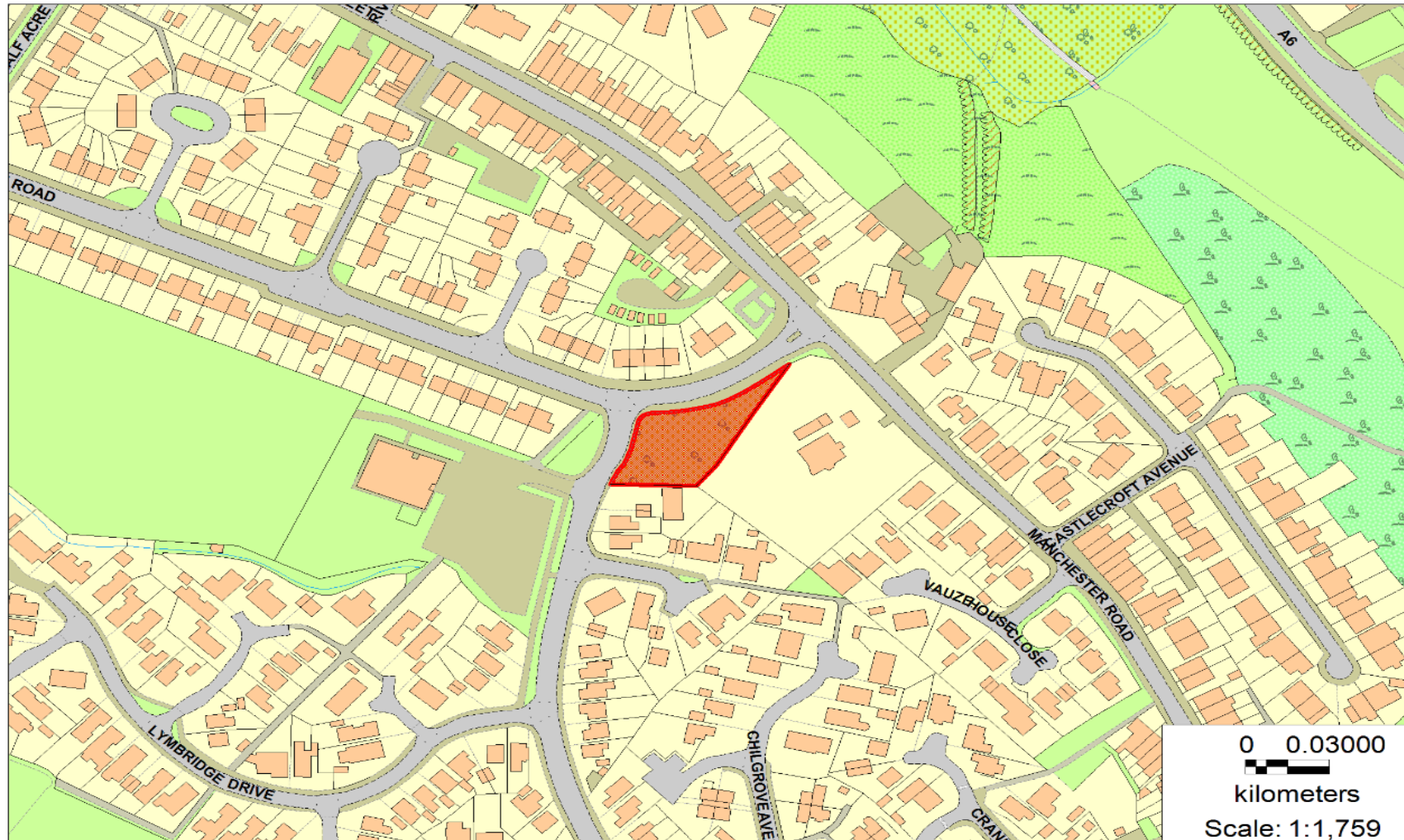
LGS Site Reference 7 - Boundary Map



LGS Site Reference 8 - Boundary Map



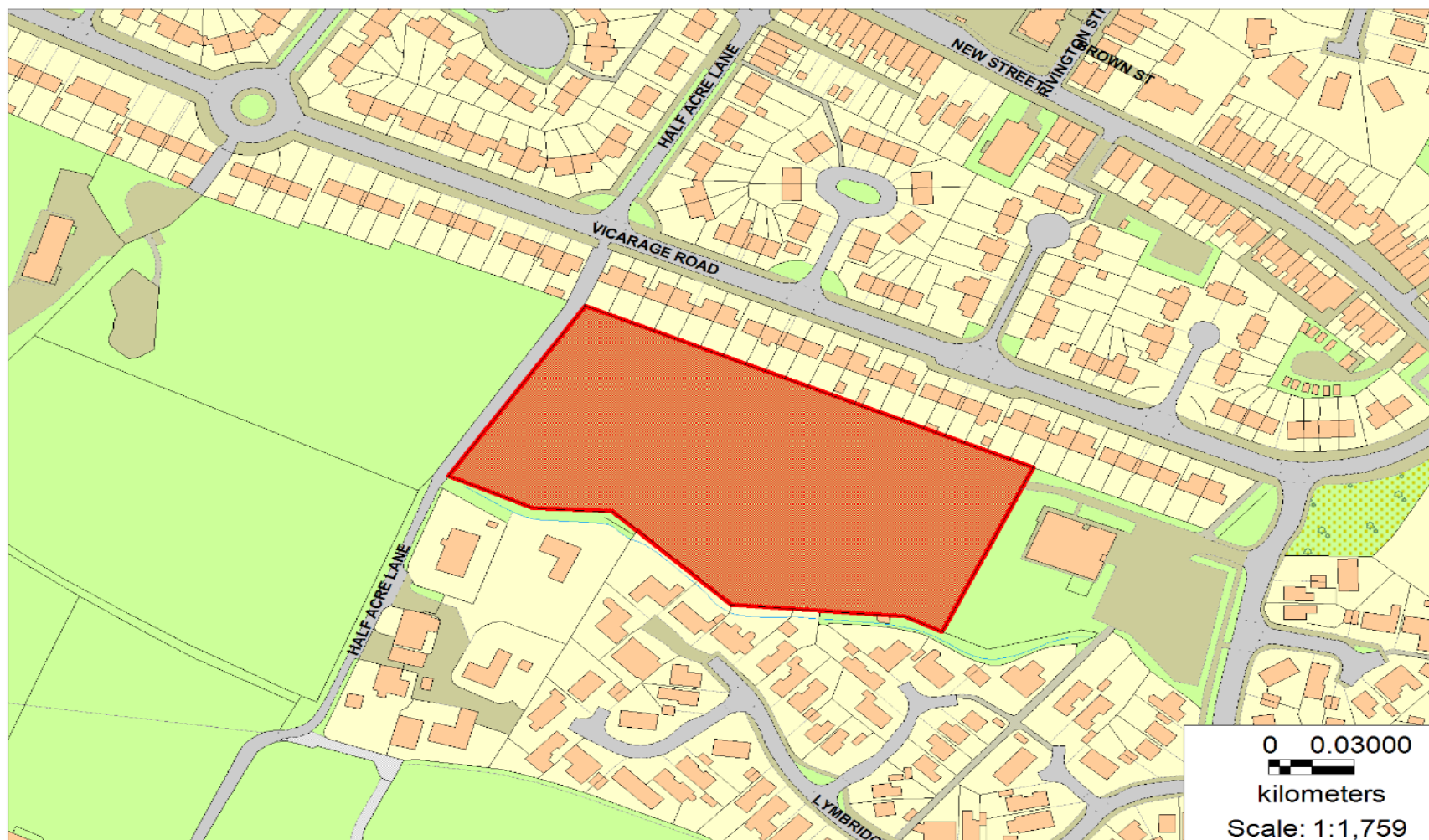
LGS Site Reference 9 - Boundary Map



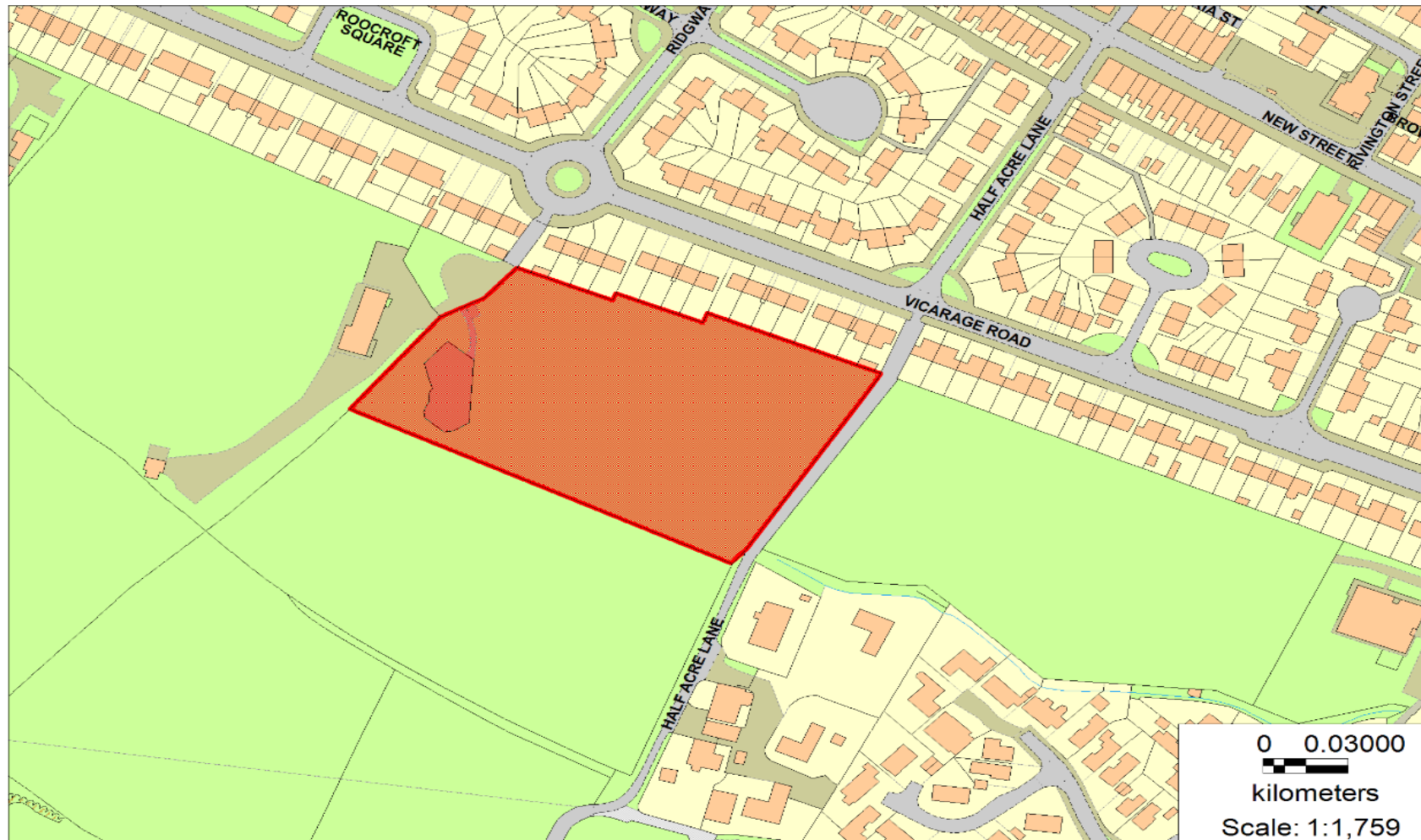
LGS Site Reference 10 - Boundary Map



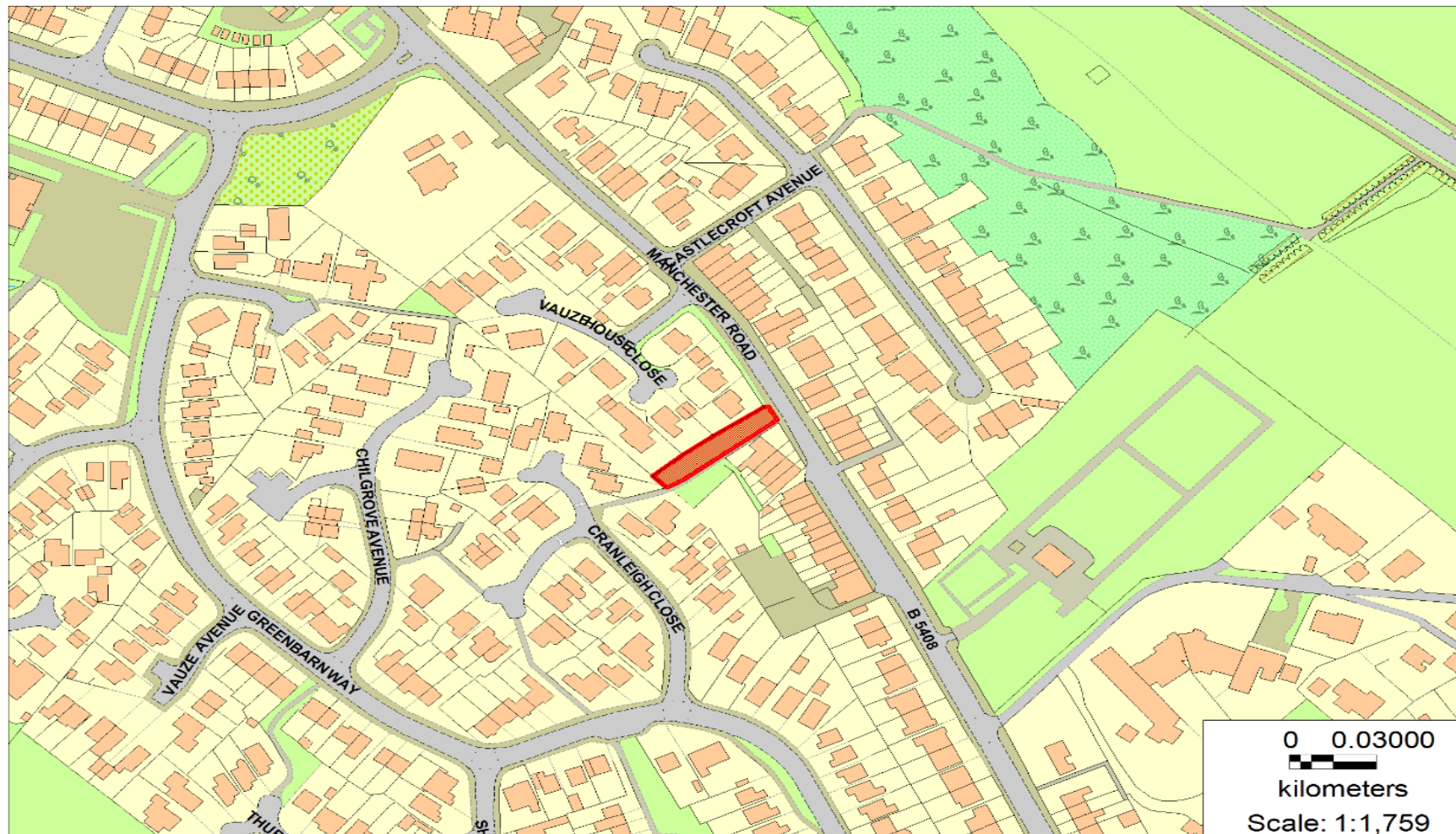
LGS Site Reference 11 - Boundary Map



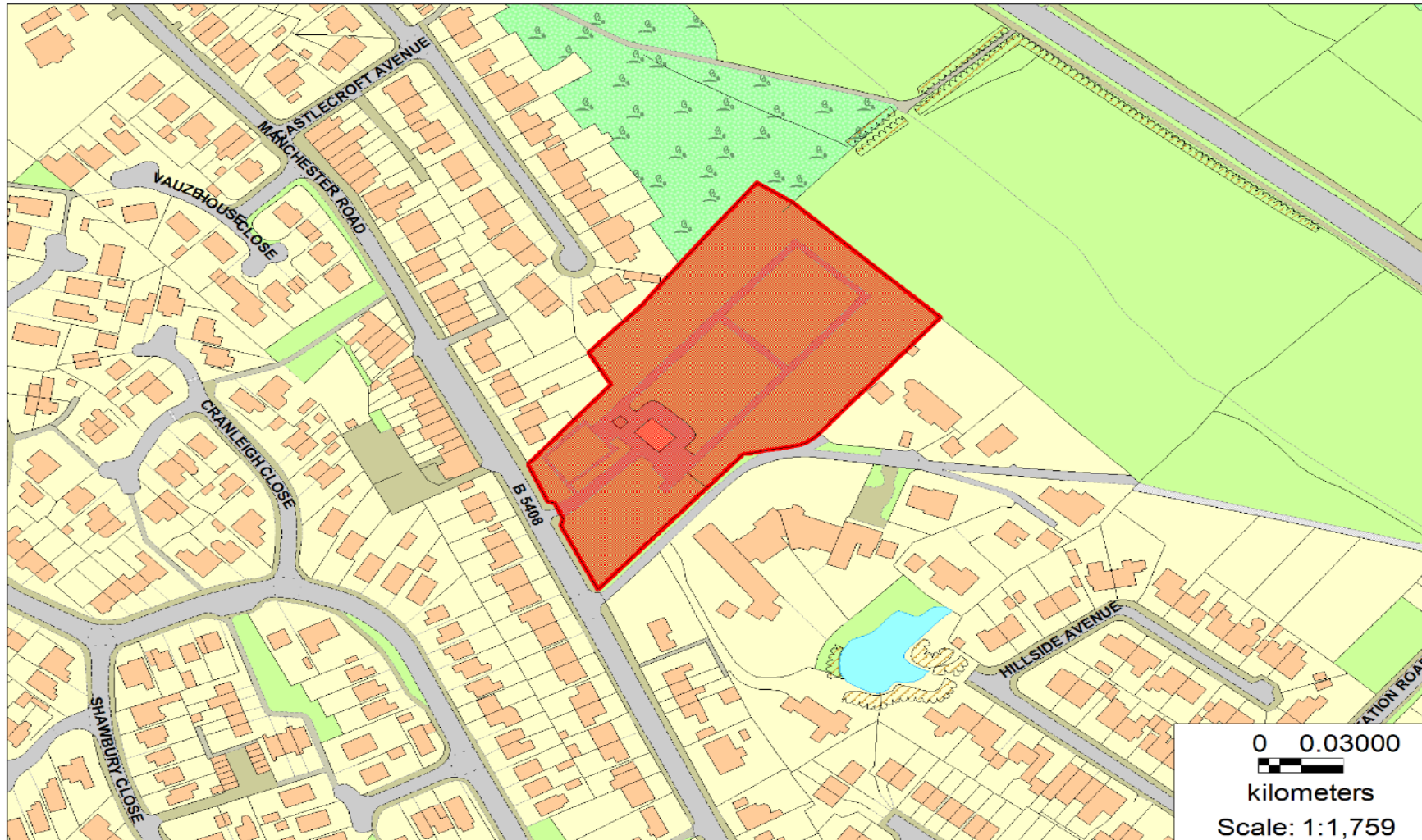
LGS Site Reference 12 - Boundary Map



LGS Site Reference 13 - Boundary Map



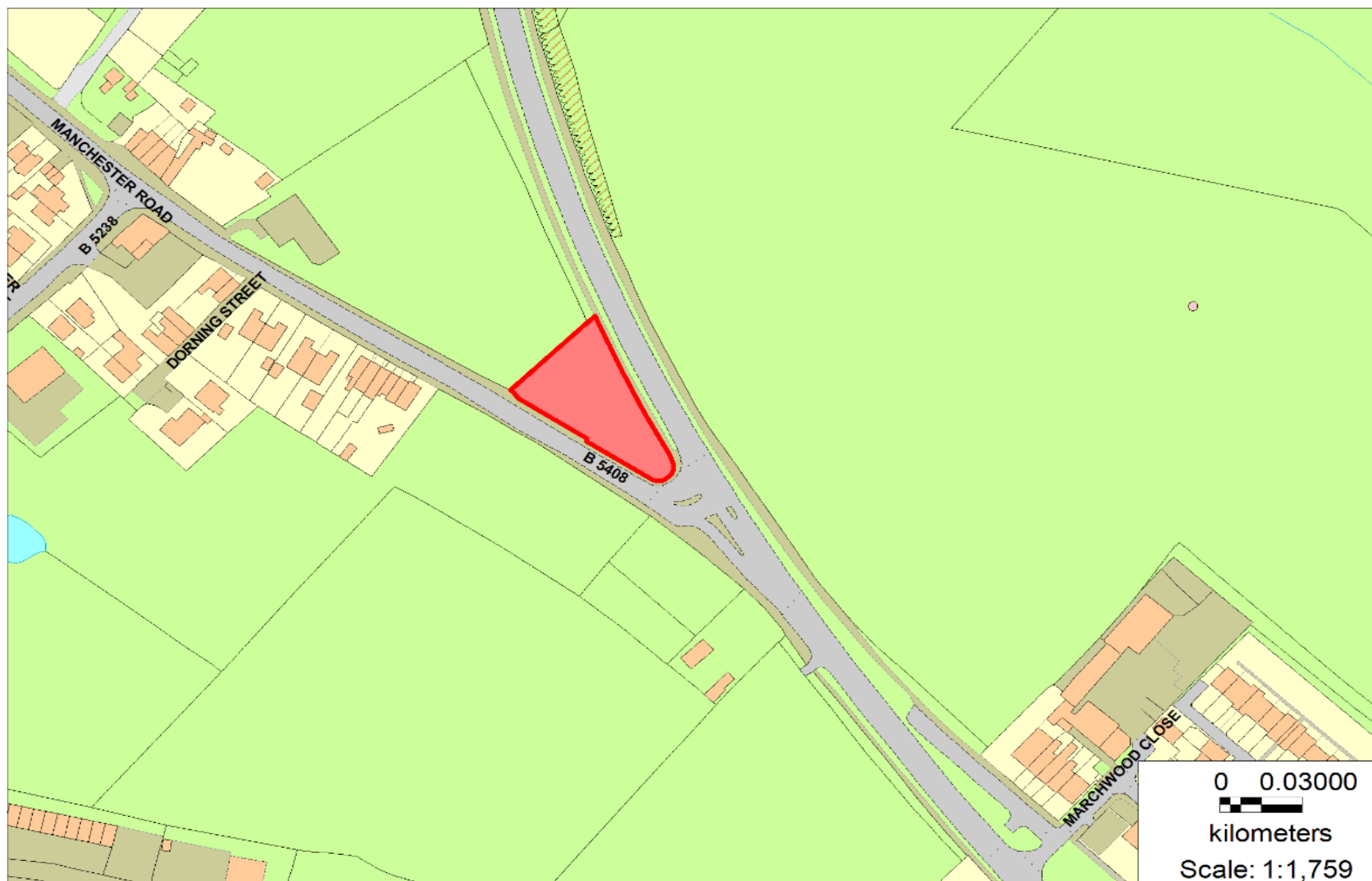
LGS Site Reference 14 - Boundary Map



LGS Site Reference 15 - Boundary Map



LGS Site Reference 16 - Boundary Map



LGS Site Reference 17 - Boundary Map

